















Mill Bluff State Park

A guide to the entrances to the campground, beach, shelters, overlook, office and picnic areas

Key

-  Railroad
-  Road
-  Parking
-  Hiking Trail
-  Nature Trail
-  ADA Trail segment of nature trail
-  Vault Toilets
-  Picnic Area
-  Park Office
-  Accessible
-  Electric Campsite
-  Water
-  Playground
-  Firewood

Trail Lengths:	
Trail	Length
Bluff Loop (base of bluff).....	0.50 mi
Nature Trail.....	0.35 mi
ADA Trail segment (one way)...	0.25 mi
Funnel Rd. to top of stairs.....	0.10 mi
Top of Bluff Trail.....	0.16 mi

