














**PIKE WILD RIVER
NORTH BRANCH**

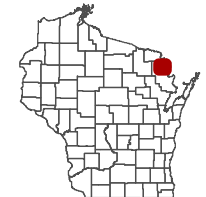
MARINETTE COUNTY

**PLEASE RESPECT LANDOWNERS' RIGHTS AND
OBSERVE ALL PROPERTY POSTINGS**
See map legend for the activities allowed on the property or contact the DNR Service Center for more property information. For more information on the Voluntary Public Access program go to dnr.wi.gov and search for "VPA".

For more information:
PROPERTY MANAGER
WAUSAUKEE SERVICE CENTER
1025 CTH C
WAUSAUKEE WI 54177
715-856-9160

DNR Managed Land
 Open DNR Wild River Land
 Other DNR Land

- Easement Use**
-  Hunting and Fishing
 -  Fishing Only
 -  Hunting Only
 -  Open, No Hunting or Fishing
 -  Voluntary Public Access
 -  Seasonally Closed
 -  Ice Age Trail
 -  State Trail
 -  Boat Access - Ramp
 -  Boat Access - Carry In
 -  Parking Area
- 0 3,300 6,600 Feet
5280 feet = 1 mile



The data shown on this map have been obtained from various sources, and are of varying age, reliability and resolution. This map is not intended to be used for navigation, nor is this map an authoritative source of information about legal land ownership or public access. Users of this map should confirm the ownership of land through other means in order to avoid respassing. No warranty, expressed or implied, is made regarding accuracy, applicability for a particular use, completeness, or legality of the information depicted on this map.

Wisconsin Department of Natural Resources



Featured property funded in part by
Knowles-Nelson Stewardship Fund
WR-1955 kmh
Last Revision Date: November 15, 2013
dnr.wi.gov

