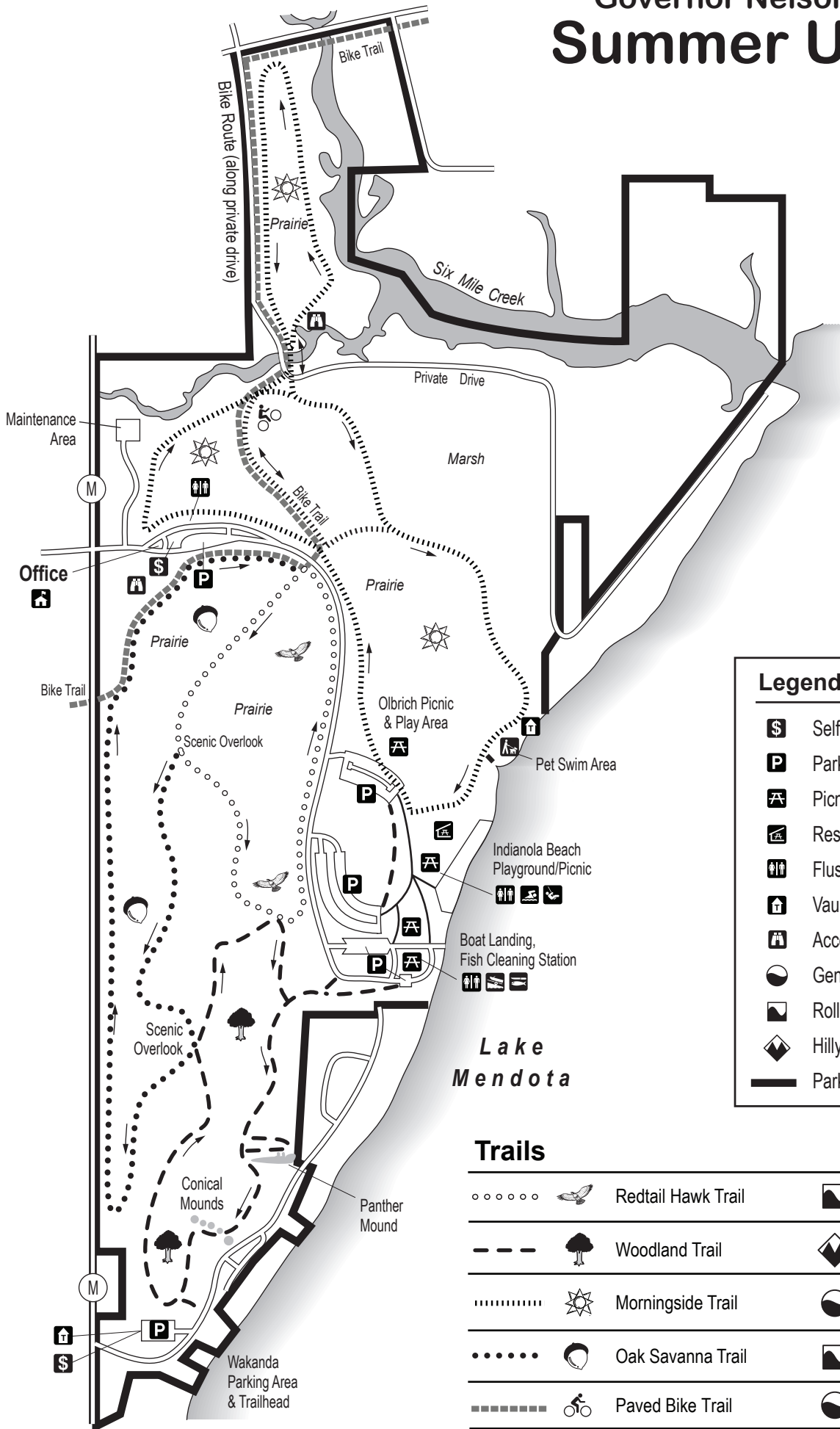




























# Governor Nelson State Park Summer Use Map



## Legend

-  Self-pay Station
-  Parking
-  Picnic Area
-  Reservable Shelter
-  Flush Toilets
-  Vault or Portable Toilets
-  Accessible Viewing Platform
-  Gentle – easiest trail
-  Rolling – more difficult trail
-  Hilly – most difficult trail
-  Park Boundary

## Trails

		Redtail Hawk Trail		1.0 mi.	1.6 km.
		Woodland Trail		1.2 mi.	1.9 km.
		Morningside Trail		2.4 mi.	3.9 km.
		Oak Savanna Trail		1.8 mi.	2.9 km.
		Paved Bike Trail		0.8 mi.	1.3 km.