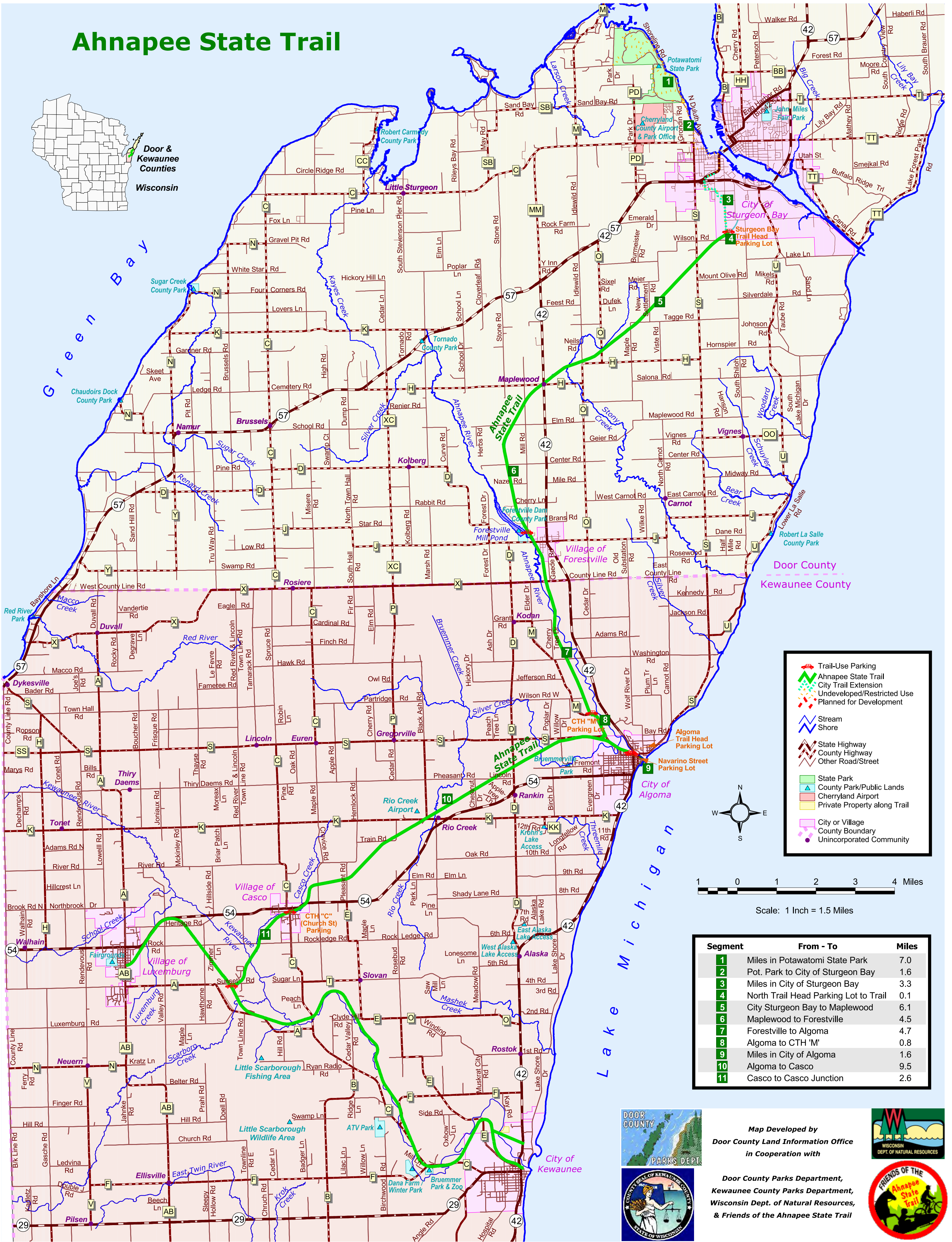
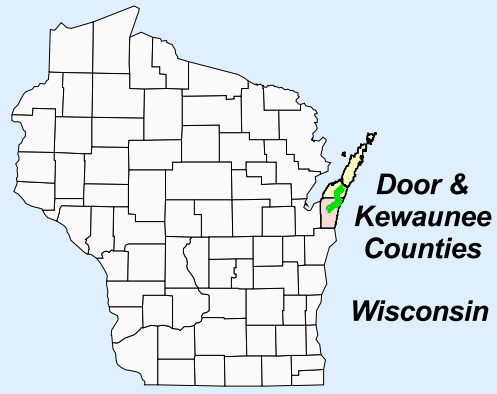
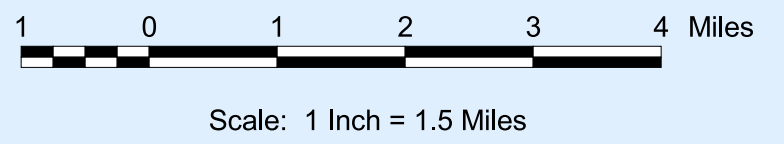


# Ahnapee State Trail



**Legend**

- Trail-Use Parking
- Ahnapee State Trail
- City Trail Extension
- Undeveloped/Restricted Use
- Planned for Development
- Stream
- Shore
- State Highway
- County Highway
- Other Road/Street
- State Park
- County Park/Public Lands
- Cherryland Airport
- Private Property along Trail
- City or Village
- County Boundary
- Unincorporated Community



Segment	From - To	Miles
1	Miles in Potawatomi State Park	7.0
2	Pot. Park to City of Sturgeon Bay	1.6
3	Miles in City of Sturgeon Bay	3.3
4	North Trail Head Parking Lot to Trail	0.1
5	City Sturgeon Bay to Maplewood	6.1
6	Maplewood to Forestville	4.5
7	Forestville to Algoma	4.7
8	Algoma to CTH 'M'	0.8
9	Miles in City of Algoma	1.6
10	Algoma to Casco	9.5
11	Casco to Casco Junction	2.6



Map Developed by  
Door County Land Information Office  
in Cooperation with  
Door County Parks Department,  
Kewaunee County Parks Department,  
Wisconsin Dept. of Natural Resources,  
& Friends of the Ahnapee State Trail

