




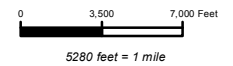
**PIKE WILD RIVER  
SOUTH BRANCH**  
  
**MARINETTE COUNTY**

**PLEASE RESPECT LANDOWNERS' RIGHTS AND  
OBSERVE ALL PROPERTY POSTINGS**  
See map legend for the activities allowed on the property or contact the DNR Service Center for more property information. For more information on the Voluntary Public Access program go to [dnr.wi.gov](http://dnr.wi.gov) and search for "VPA".

For more information:  
PROPERTY MANAGER  
WAUSAUKEE SERVICE CENTER  
1025 CTH C  
WAUSAUKEE WI 54177  
715-856-9160

**DNR Managed Land**  
 Open DNR Wild River Land  
 Other DNR Land

**Easement Use**  
 Hunting and Fishing  
 Fishing Only  
 Hunting Only  
 Open, No  
 Hunting or Fishing  
 Voluntary Public Access  
 Seasonally Closed  
 Ice Age Trail  
 State Trail  
 Boat Access - Ramp  
 Boat Access - Carry In  
 Parking Area



The data shown on this map have been obtained from various sources, and are of varying age, reliability and resolution. This map is not intended to be used for navigation, nor is this map an authoritative source of information about legal land ownership or public access. Users of this map should confirm the ownership of land through other means in order to avoid respassing. No warranty, expressed or implied, is made regarding accuracy, applicability for a particular use, completeness, or legality of the information depicted on this map.

Wisconsin Department of Natural Resources



Featured property funded in part by  
Knowles-Nelson Stewardship Fund  
WR-1955 kmh  
Last Revision Date: November 15, 2013  
[dnr.wi.gov](http://dnr.wi.gov)

