

Point Beach State Forest - Hunting and Trapping Map

TRAIL DESCRIPTIONS

Swales Nature Trail (0.75 mi) *Hiking, Snowshoeing*
This self-guided trail begins just west of the Lodge building parking lot.

Red Pine Trail (2.8 mi) *Hiking, Bicycling, Cross-country skiing (Skate/Classic)*
Parking for the Red Pine Trail is available off Cty. Hwy O. The outer loop is 2.8 miles and the connector at the group camp is 0.25 mi.

Horse Trails (3.6 mi) *Horseback Riding, Hiking, Snowshoeing*
Park at the horse trailer parking lot off Cty. Hwy. O. The northern loop is 1.3 mi and the southern loop is 2.3 mi.


Ridges Trail (3.0 mi one-way) *Hiking, Cross-country skiing (Classic only)*
The Ridges Trail begins at the Lodge parking lot which is about 0.25 miles from the start of the Red Loop and ends at the Ice Age Trail near Molash Creek. Part of the trail is also on the Rawley Point Bicycle Trail.

Three loops diverge from the trail, allowing hikers/skiers the option of taking different lengths; Red Loop (2.3 mi), Blue Loop (1.5 mi), Green Loop (2.4 mi).

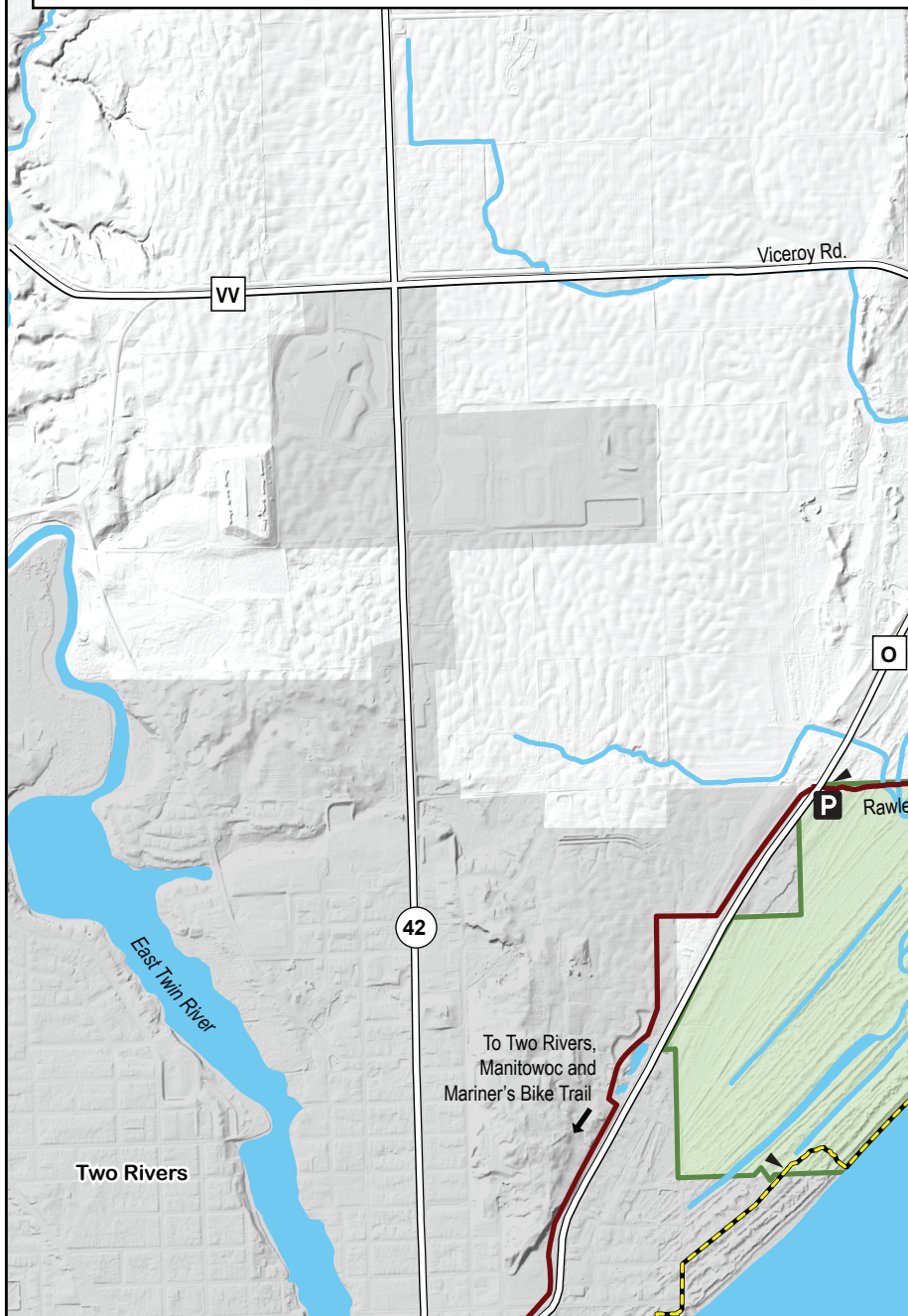
Rawley Point Bicycle Trail (5.2 mi) *Bicycling, Hiking*
The trailhead for the Rawley Point Bicycle Trail begins at the Lodge parking lot. The Rawley Point Trail exits the park at Cty. Hwy. O and continues to Two Rivers and Manitowoc, connecting to the Mariner's Bike Trail.





















Ice Age National Scenic Trail (8.0 mi) *Hiking, Snowshoeing*
The Ice Age Trail winds through the forest for 8 miles north to south. Both the Ridges Trail and Rawley Point Bicycle Trail follow sections of the trail.

Snowmobile Trail (3.8 mi within property). Connects to the Manitowoc County snowmobile trail system when county trails are open. Follows parts of other property trails.

 **State property closed to hunting/trapping**
(includes areas around campgrounds)

Trapping is not permitted in closed areas as noted on this map or within 100 yards of any designated use area, including trails.



- | | |
|--|--|
|  Rawley Point Bicycle Trail |  Parking Lot |
|  Hiking Trail |  Nature Center |
|  Ice Age Trail |  Shelter Building |
|  Horse Trail |  Concessions |
|  Snowmobile Trail |  Picnic Area |
|  Distance Indicator (miles) |  Playground |
|  Forest Office |  Pet Area |
|  Campground |  Firewood |
|  Indoor Group Camp |  Dump Station |
|  Outdoor Group Camp |  State Forest |