

Kettle Moraine State Forest Northern Unit Bridle Trail Map

GENERAL INFO

Horse Trails – All horse trails are open late April through November. The main linear trail is 33.4 miles long.

Camping – New Prospect Horserider's Campground is centrally located, adjacent to the bridle trail.

Vehicle Admission Stickers – All vehicles parked in designated use areas must have a state park sticker.

Trail Passes – All horse riders age 16 years or older are required to purchase and carry a valid state trail pass while using designated horse trails.

Hunting – Approximately 95% of the forest is open to public hunting during established seasons. All trail users are encouraged to wear blaze orange or bright colored clothing during hunting seasons.

Road Signs – Signs identifying the road the trail crosses are located on the left at most crossings.

Mileage Markers – Markers are positioned every mile along the main trail starting from the south by Hwy H. "Mile 1" is 1 mile north of Hwy H; "Mile 26" is 26 miles north of Hwy H, etc.

Main Bridle Trail Distance Between Trailheads and Roads

0.9 mi	CTY. HWY. S
0.7 mi	Ridge Rd.
2.0 mi	State Hwy. 23
1.8 mi	Cty. Hwy A
0.6 mi	Spring Valley Rd.
3.4 mi	GREENBUSH GROUP CAMP
2.8 mi	STATE HWY. 67
1.4 mi	Cty. Hwy. U
1.7 mi	Scenic Drive
2.8 mi	Cty. Hwy. V
0.8 mi	Cty. Hwy. F
2.6 mi	Division Rd.
2.9 mi	CTY. HWY. SS JERSEY FLATS
2.6 mi	Cty. Hwy. G
1.1 mi	CTY. HWY. G
5.5 mi	YOUTH CAMP ROAD
0.9 mi	Auburn/Ashford Dr.
0.6 mi	N. Mill Rd.
0.5 mi	Cty. Hwy. S
1.7 mi	East Moraine Dr.
1.8 mi	STATE HWY. 28
1.1 mi	Kettle Moraine Drive
1.3 mi	CTY. HWY. H

MORE INFORMATION

Emergencies - Dial 911










Forest Headquarters
N1765 County Rd. G
Campbellsport, WI 53010
Closed on weekends
262-626-2116

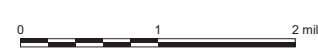
Ice Age Visitor Center
N2876 State Hwy 67
Campbellsport, WI 53010
920-533-8322

Mauthe Lake Campground
Camping open all year.
N1490 County Rd GGG
Campbellsport, WI 53010
262-626-4305

Long Lake Campground
Closed mid-Oct. to early-May
N3450 Division Rd
Cascade, WI 53011
920-533-8612

LEGEND

-  State Land
-  Privately-Owned Land
-  U.S. Fish and Wildlife Service Land
-  Parking Lot and Off-Road Parking
-  Bridle Trail
-  New Prospect Horseriders Camp
-  Horse Trailhead Parking
-  Picnic Area
-  Forest Camping Area



to
Fond du Lac

to
Fond du Lac

to
Campbellsport

to
Theresa

to West Bend / Milwaukee

to West Bend

to Eikhart Lake